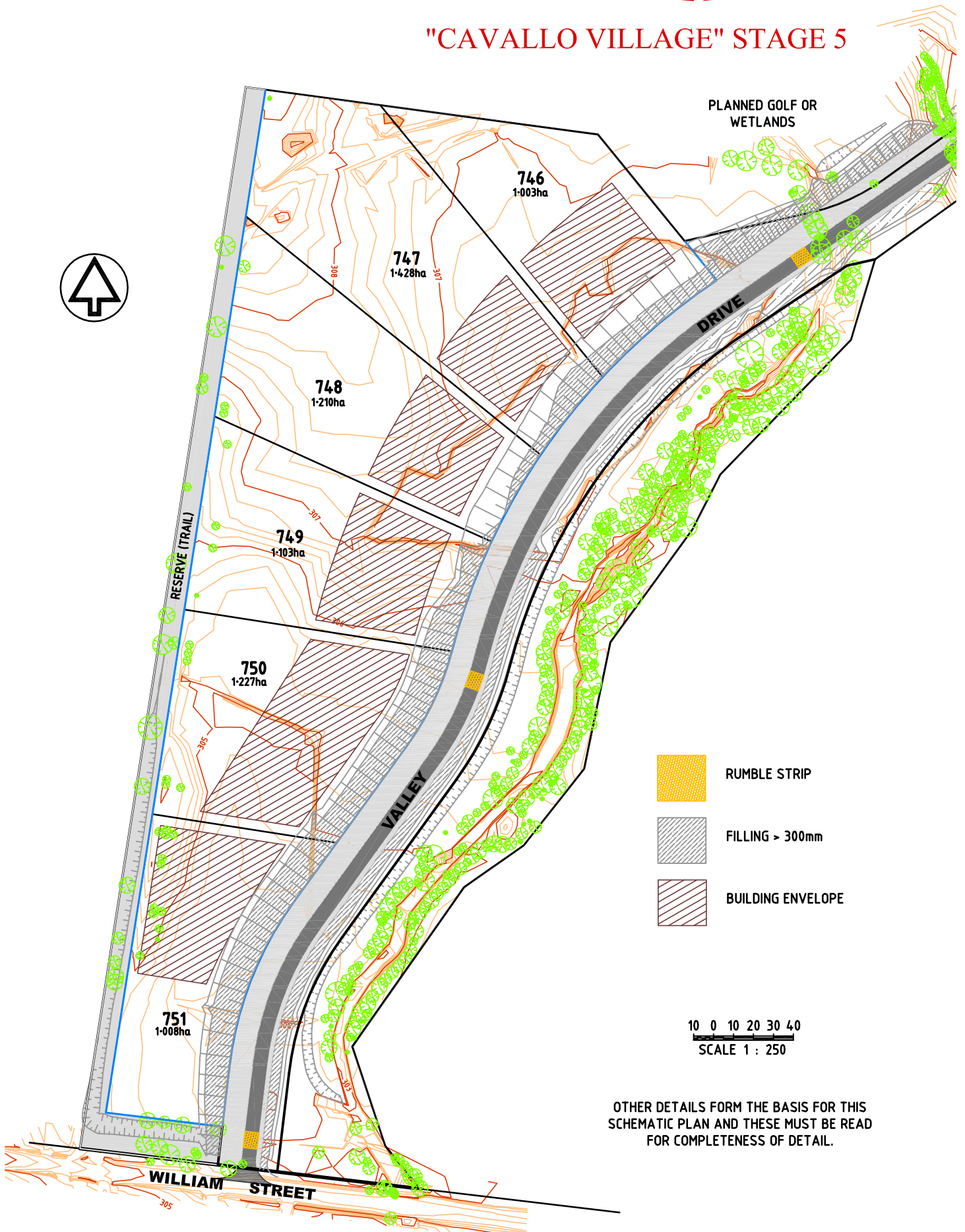


HIDDEN VALLEY

"CAVALLO VILLAGE" STAGE 5



PLANNED GOLF OR WETLANDS

746
1-003ha

747
1-428ha

748
1-210ha

749
1-103ha

750
1-227ha




751
1-008ha

DRIVE

RESERVE (TRAIL)

VALLEY

WILLIAM STREET

-  RUMBLE STRIP
-  FILLING > 300mm
-  BUILDING ENVELOPE

10 0 10 20 30 40
SCALE 1 : 250

OTHER DETAILS FORM THE BASIS FOR THIS SCHEMATIC PLAN AND THESE MUST BE READ FOR COMPLETENESS OF DETAIL.